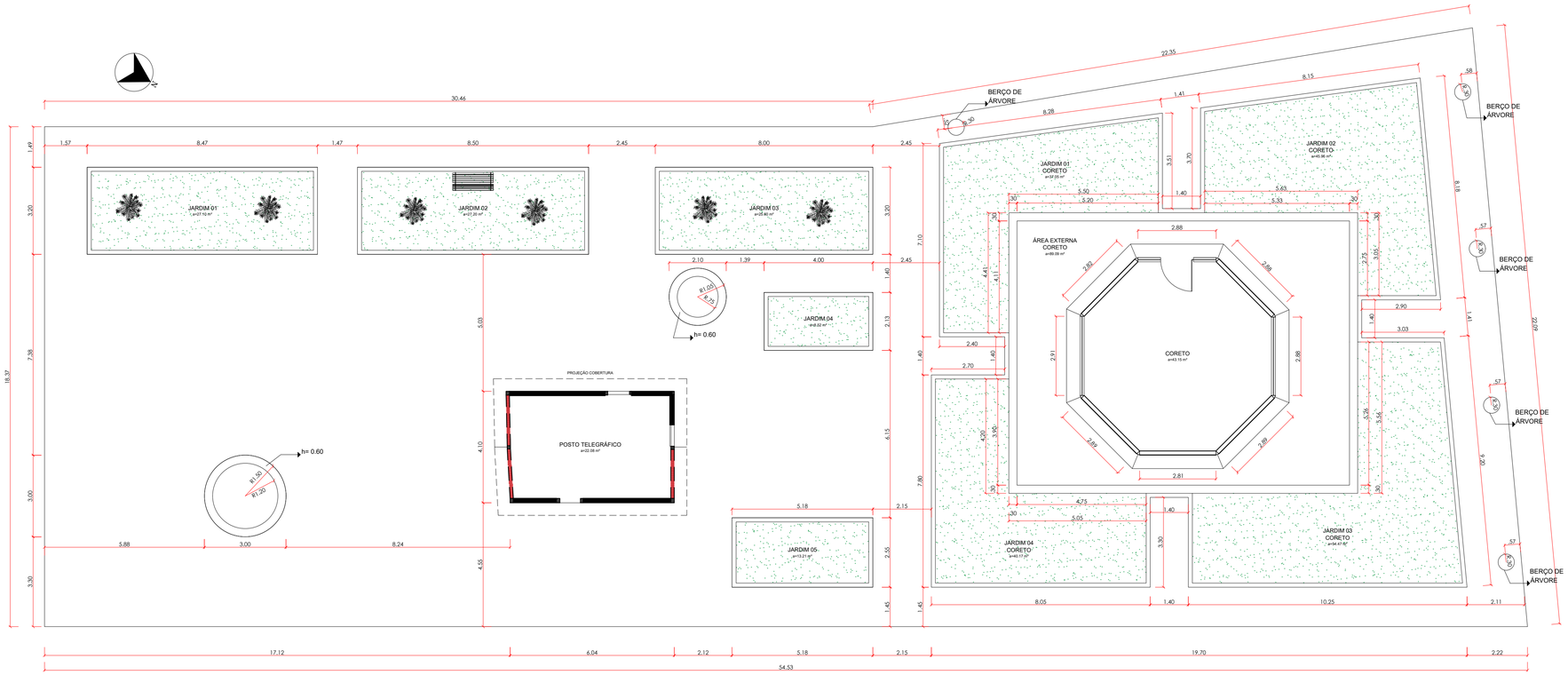

PLANTA BAIXA EXISTENTE - PRAÇA RONDON
esc 1:100

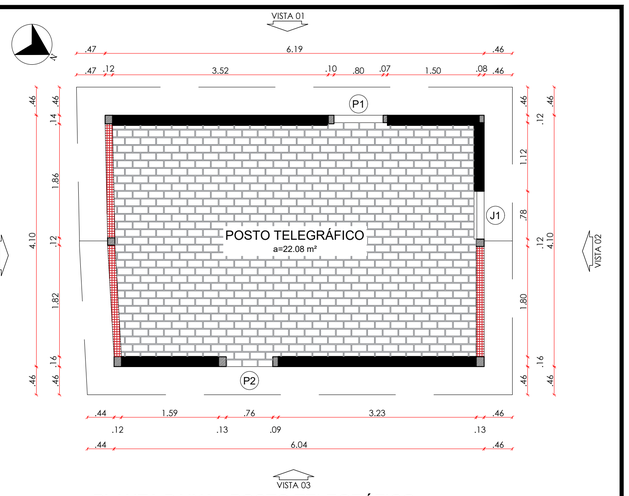

PLANTA BAIXA - POSTO TELEGRÁFICO
esc 1:50

TABELA DE ESQUADRIAS

COD	TIPO	LARGURA	ALTURA	PARAPEITO	MATERIAL	QTD	ÁREA (m²)
J1	Janela de abrir	78	110	111	Madeira	1	0.86
P1	Porta de abrir	80	177	-	Madeira	1	1.42
P2	Porta de abrir	76	189	-	Madeira	1	1.44

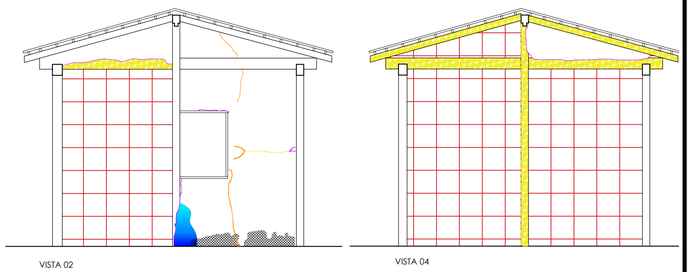

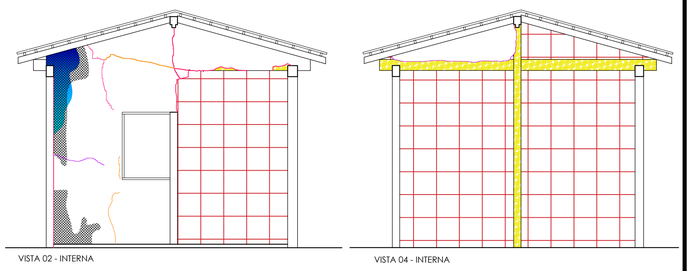

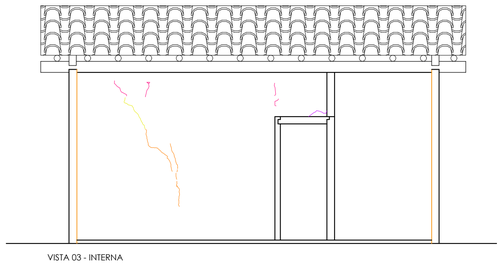

DETALHAMENTO ESQUADRIAS

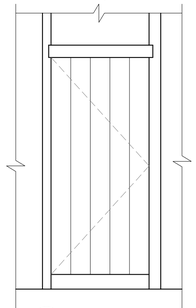

P1 VISTA
esc 1:25

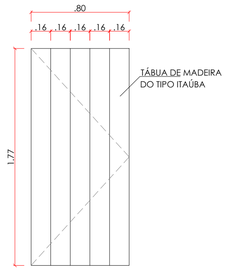

P1 FOLHA DA PORTA - VISTA FRONTAL
esc 1:25

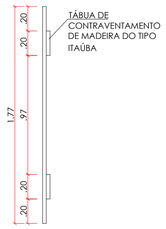

P1 FOLHA DA PORTA - VISTA LATERAL
esc 1:25

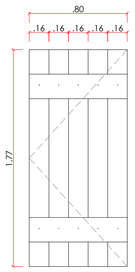

P1 FOLHA DA PORTA - VISTA FRONTAL
esc 1:25

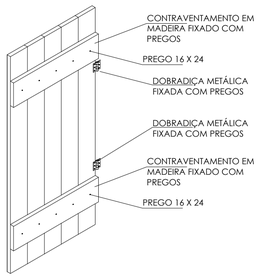

P1 FOLHA DA PORTA - PERSPECTIVA
esc 1:25

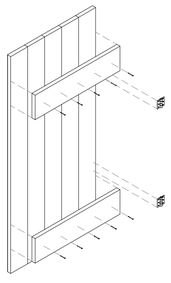

P1 FOLHA DA PORTA - PERSPECTIVA EXPLODIDA
esc 1:25

DETALHAMENTO ESQUADRIAS

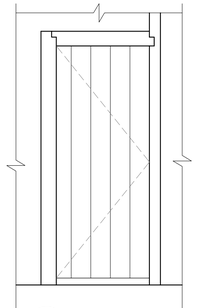

P2 VISTA
esc 1:25

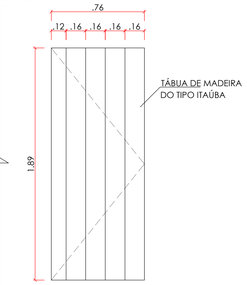

P2 FOLHA DA PORTA - VISTA FRONTAL
esc 1:25

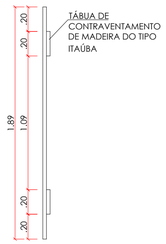

P2 FOLHA DA PORTA - VISTA LATERAL
esc 1:25

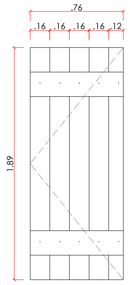

P2 FOLHA DA PORTA - VISTA FRONTAL
esc 1:25

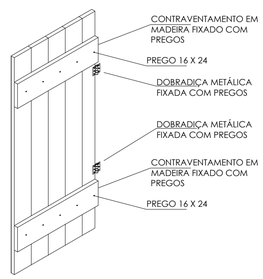

P2 FOLHA DA PORTA - PERSPECTIVA
esc 1:25

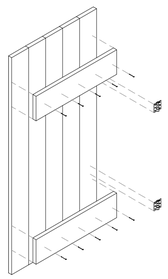

P2 FOLHA DA PORTA - PERSPECTIVA EXPLODIDA
esc 1:25

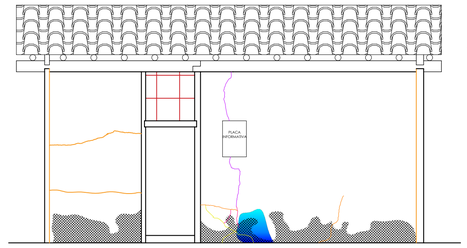

VISTA 01

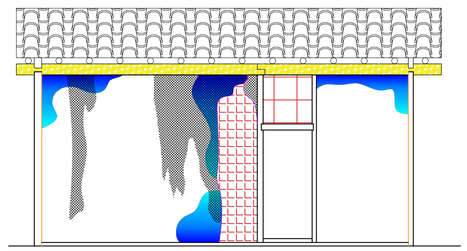

VISTA 01 - INTERNA

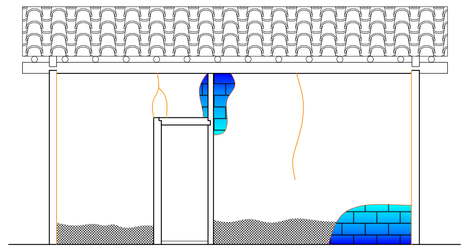

VISTA 03

LEGENDA

- Piso Cerâmico de 24 x 11 cm
- Parede de Tijolo de Adobe 32 x 16,5 x 10 cm
- Pilar de madeira com infestação de cupim
- Parede Demolida
- Mofo
- Desagregação por umidade
- Infiltração Descendente
- Infiltração Ascendente
- A demolir
- A construir
- Fissura
- Trinca
- Rachadura
- Fenda
- RESTAURAÇÃO

ESTADO DE MATO GROSSO
PREFEITURA MUNICIPAL DE BARRA DO GARÇAS
CNPJ:03.439.239/0001-50
Rua Carajás, 522 centro - Barra do Garças MT - CEP 78.600-000

SECRETARIA MUNICIPAL DE PLANEJAMENTO URBANO E OBRAS

Folha : 1/2

COORDENADAS: 15° 80' 98" S 52° 35' 21" W

Obra : RESTAURAÇÃO DO POSTO TELEGRAFO DISTRITO VOADEIRA

Conteúdo : PROJETO ARQUITETÔNICO - PLANTA BAIXA EXISTENTE E PROJEÇÃO DE ESQUADRIAS

Local : RUA IZAURINA ABREU LUZ - PRAÇA MARECHAL RONDON DISTRITO VOADEIRA - BARRA DO GARÇAS - MT

Propriedade : Prefeitura Municipal Barra do Garças

Proprietário: Prefeitura Municipal

Autor do projeto: Responsável Técnico

APROVAÇÃO

Área Construída:	Dimensões:	Escala : INDICADAS
Arquivo : CAD	Data : MARÇO/2021	Projetista :